



Assessment of the coastal and estuarine environment quality of western Algeria using the bioindicator Polychaeta; the genus Nereis.

F. Kies^{1,2*}, A. Kerfouf¹, I. Elegbede³, S. Matemilola⁴, P. De Los Rios Escalante⁵,
A. Khorchani¹, S. Savari⁶

¹Department of Environmental Sciences, University Djilali Liabès of Sidi Belabess, Algeria

² Department of Earth and Environmental Sciences, Università Degli Studi di Milano-Bicocca, Milan, Italy

³ Department of Environmental Planning, Brandenburg University of Technology, Cottbus-Senftenberg, Germany

⁴ Department of Public Law concerning the Law of Environment and Planning, Brandenburg University of Technology, Cottbus-Senftenberg, Germany

⁵ Laboratorio de Ecología Aplicada y Biodiversidad, Escuela de Ciencias Ambientales, Facultad de Recursos Naturales, Universidad Católica de Temuco, Casilla 15-D, Temuco, Chile

⁶ Khorramshahr Marine Science and Technology University, Iran

Received 13 Oct 2019,
Revised 05 Feb 2020,
published 02 Aug 2020

Keywords

- ✓ *Polychaetes Nereis*,
- ✓ Water Quality Indicator,
- ✓ Biomonitoring, Estuary,
- ✓ Western Algeria.
- ✓ Invertebrates

f.kies@campus.unimib.it ;
Phone: +393396658327

Abstract

This study was carried out in the Cheliff estuary and adjacent coastal areas to determine in particular the impact of environmental stress on the biodiversity of the Western-Algerian littoral Polychaeta, with the motive to analyze the health status of the marine ecosystem as bio-indicator species of pollution. Monitoring took place in five stations (Sokhra, Hadjaj, Salamandre, and Sonactere) during the wet and dry seasons in 2014 respectively, including Cheliff estuary as a reference site and the other four coastal sites. We detected in total, four taxa comprising 392 individuals. The taxa having the highest frequency rate were *Nereis virens* (62%), *Nereis diversicolor* (58%), *Nereis falsa* (43%), and *Nereis pelagica* (51%). We noted low Polychaeta abundances in Sokhra and Hadjaj stations, in the Eastern area of Cheliff Estuary with a high pH, OS, DO, and Chlorophyll "a". Cheliff Estuary has high nutrients, *N. diversicolor*, and *N. virens* values. The sites Salamandre and Sonactere in the Western part of the Cheliff Estuary have high BOD, COD, PO₄, suspended solids, turbidity, *N. pelagica*, and *N. falsa*. The data monitoring and analysis of the stations based on similarities of Annelida communities show the link between the components of the environment and the biodiversity abundance.

1. Introduction

Estuaries and adjacent coastal areas occupy a considerable zone along the coast of the Mediterranean countries, including Algeria [1, 2]. The physical structure and the ecological functioning of the estuarine environments are influenced by the marine environment, while the continental domain constitutes their sources of water and other resource inputs [3]. The situation encountered makes it challenging to classify estuaries and coastal ecosystems in terms of their biological diversity and ecological status, which is dependent on the "land-sea" interface [4]. In the Mediterranean Sea, estuaries, and coastal areas are essential for tourism leading to economic and ecological issues. They are increasingly subject to

pollution because of escalating human population growth, accompanied by urbanization and industrialization [5, 6, 7]. Consequently, estuary and coastal water qualities, and their aquatic ecosystem structures with functions have been severely impaired. Their responses to the water, sediment quality changes, and hydrogeological structures, also act as stressors to different species such as Annelids and their biota [8]. However, these require an Integrated Coastal Zone Management approach as a basis for sustainable coastal spatial planning [9, 10, 11, 12].

The Polychaeta is one of the biological keys to detect any disturbance of the ecological system. Annelida are essential indicators of estuaries and coastal ecosystem health, and the absence or presence of some species can give information about the water quality status [13,14]. Biomonitoring potential has been recognized as suitable criteria for understanding the quality of the aquatic environment [15]. According to the Water Framework Directive WFD (Directive 2000/60/ CE 2000) [16], the surface of the estuary and coastal waters should be assessed by the usage of the biological quality under the concept of Ecological Quality Status (EQS) [17].

These form abundant biological populations in the mud sediments and constitute essential elements of trophic chains, which are widely consumed by Crustaceans and juvenile fish. Also, they are considered as good water quality indicators controlling their dynamics [14]. The Cheliff estuary and coastal waters (figure 1) were chosen for this study due to their high anthropogenic impact, and there has been insufficient research on how the various activities affect the ecology of these areas. Previous studies have been conducted on these species in Eastern Algeria [18, 19, 20, 21, 22, 23]. Many authors have studied the impact of pollution on the biochemistry of Polychaete organisms. They used many species as bioindicators of pollution [24, 25, 26, 27, 28, 29]. The Cheliff River, which drains an urbanized and industrialized catchment in the Western Basin of Algeria [15], is no exception. An integrated environmental water quality (EWQ) approach is needed to measure the impacts of deteriorating water quality on its marine ecosystem structures and functions to sustain these vital ecosystem-attributes. In this study, we adopted an integrated EWQ approach, which includes *i*) the analysis of water physicochemical variables; *ii*) Annelida-based community behavior analysis.

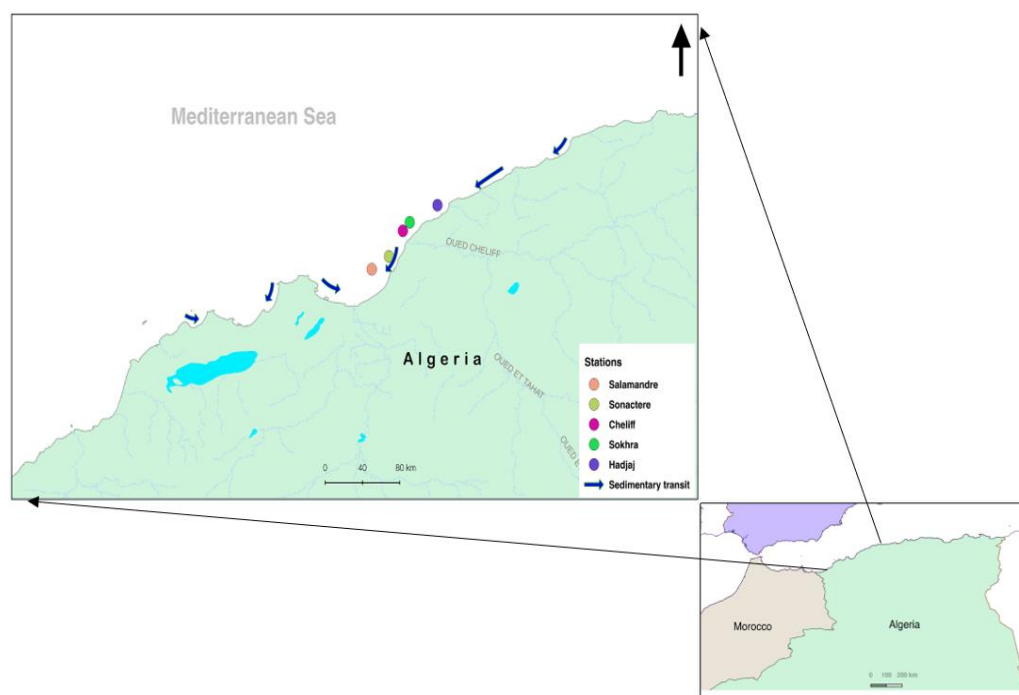


Figure 1. Polychaeta localization in the Western-Mediterranean coasts and estuaries

The study targets the evaluation of some of the Polychaeta communities including four taxa; i) *Nereis pelagica* (Linnaeus, 1758), ii) *Nereis (Hediste) diversicolor* (Müller, 1776), iii) *Nereis virens* (Sars, 1835), and iv) *Nereis falsa* (Quatrefages, 1866). The critical justification of choosing these species is to determine the critical water quality indicators along the Cheliff Estuary and coastal water in Algeria; mainly using various physical-chemical parameters and biodiversity abundance, recommending a risk-based selection of biodiversity components to assess the biodiversity state of a sensitive Algerian region including Cheliff Estuary.

2. Material and Methods

2.1. Sampling and selection of stations

Different Annelida species including *Nereis pelagica* (Linnaeus, 1758), *Nereis (Hediste) diversicolor* (Müller, 1776), *Nereis virens* (Sars, 1835), and *Nereis falsa* (Quatrefages, 1866) have been located in the Mediterranean coasts and estuaries [30, 31]. The *Nereis Polychaeta* of the coastal region were collected in five stations (figure 2) during the wet (from January to April and from November to December) and dry (from Mai to October) seasons in 2014, respectively. These areas were differently influenced by hydrological and terrigenous inputs of the Cheliff river's watershed. The stations are placed (figure 2) according to a reasoned sampling plan. The sampling areas were selected based on the coastal current direction, which controls the water quality status level and the biodiversity abundance status (Polychaetes in our case). The Cheliff station represents the Cheliff inlet, while the Sonactere and Salamandre stations are located west of the Cheliff inlet, and the Sokhra and Hadjadj stations are located east of the mouth of Cheliff river. The positioning, the depth, and the nature of the bottom of all these stations are shown in figure 2.

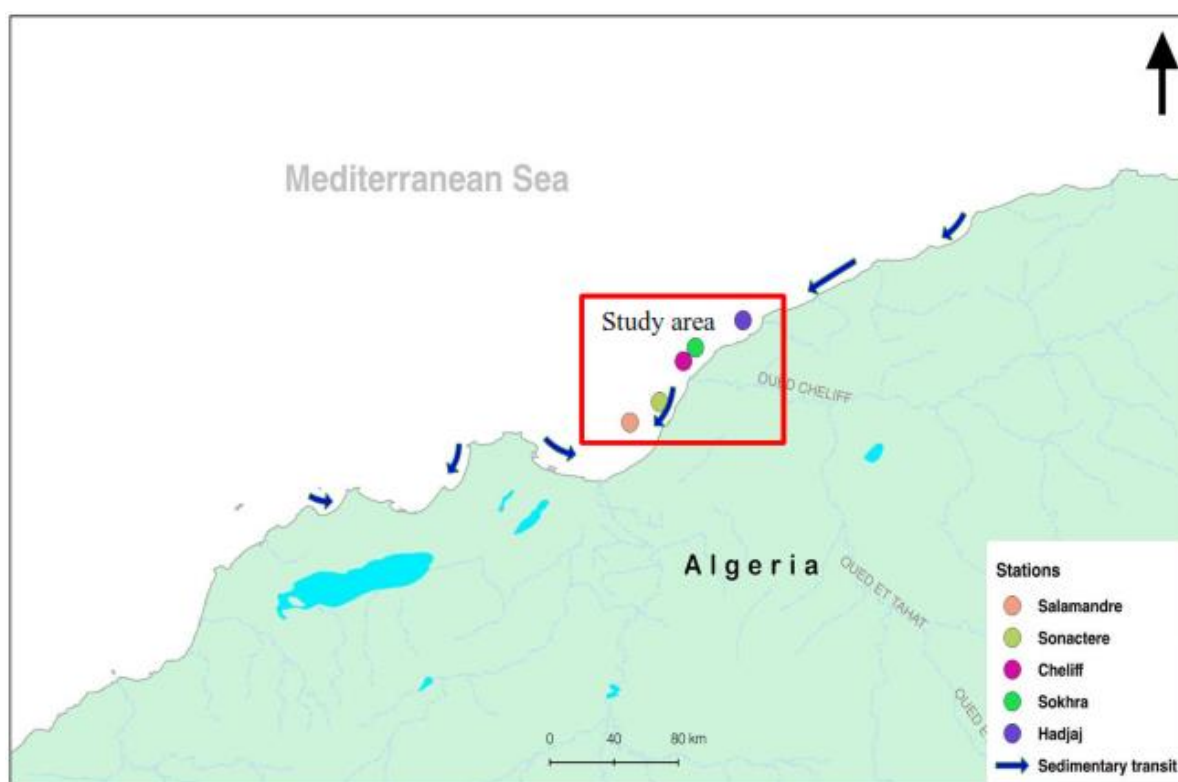


Figure 2. Map of the studied sites on Western Algeria with the Geographical characteristics of the stations surveyed.

The location of the sampling area is between 35°55' N-36°11' N Latitude and 00°02' W-00°17' W Longitude. The sediment nature of the different sampling sites varies between Silty ($2 < d < 63 \mu\text{m}$) and gravel ($d < 200 \mu\text{m}$). In general, our results are close to those of Kerfouf et al., 2007 [32], which indicated that the Gulf of Oran is majority sandy (table 1).

Table 1. Sampling sites descriptions

| Name | Latitude | Longitude | Nature | Diameters (μm) | Fraction % |
|------------|----------|-----------|------------------------|-----------------------------|------------|
| Salamandre | 35°55'N | 00°02'W | Sand (fine and coarse) | $63 < d < 200$ | 74 |
| Sonactere | 35°59'N | 00°03'W | Silt | $2 < d < 63$ | 87 |
| Cheliff | 36°05'N | 00°07'W | Clay-mud | $d < 63$ | 89 |
| Sokhra | 36°07'N | 00°09'W | Gravel | $d < 200$ | 57 |
| Hadjaj | 36°11'N | 00°17'W | Sand (fine and coarse) | $63 < d < 200$ | 68 |

2.2. Sampling and analysis of physicochemical parameters

Sampling was done for the wet and dry season in 2014, respectively. The sampling point selection was based on periods of River-Sea connectivity depending on the flow system, to capture distinct changes in land use. Cheliff estuary area is very sensitive. It is influenced by the coastal current which transports and distributes the sediment, biodiversity, and water mass.

Water samples were about 30 cm to 50 m deep from the surface and were collected following AFNOR (Association Française de Normalisation) guidelines to obtain a representative sample [33]. Sample transport, preservation, and maximum holding periods proposed by the AFNOR guidelines were adapted for this research. Five sampling stations were selected and described in figure 2 and table 1. The laboratory analyses of the different chemical elements were undertaken according to AFNOR guidelines.

2.3. Data analysis

All the statistical analyses considered in this research, including correlation analysis, were applied using Microsoft Office Excel and the software R [34]. To further determine the main grouping variables, a Principal Component Analysis (PCA) data matrix was applied using the HSAUR R package [35]. Niche sharing analysis for Polychaeta data was applied, using EcosimR [36].

3. Results and discussion

The sample size of each species has been indicated for every station by season in table 2. The highest values were noted within the wet season with the utmost species in December. Site Cheliff estuary features a high *N. diversicolor* and *N. virens* values (max: 9, 11 species). Sonactere features a high abundance of *N. pelagica* not exceeding 8 species. Salamandre features a high *N. falsa* value (max: 7 species). The species collected within the sites Sokhra and Hadjaj have not any Polychaeta abundances (max: 4 species).

Results of the PCA performed for the physicochemical and biological parameters of the studied sites. Sites Sokhra and Hadjaj have low polychaete abundances, but high pH, OS, DO chlorophyll "a" and latitude. Site Cheliff estuary has high SiO_2 , NH_4 , NO_2 , and NO_3 *N. diversicolor* and *N. virens* values. Salamandre and Sonactere have high BOD, COD, PO_4 , suspended solids, turbidity, and abundance of *N. pelagica* and *N. falsa* (figure 3, table 3).

Table 2. sample size for each specie/station/season during the year 2014. Sal: Salamandre; Son: Sonactere; Ch: Cheliff estuary; Sok: Sokhra; and Had: Hadjaj.

| Species | Seasons | Stations | | | | |
|------------------------|---------|-------------|-------------|-------------|-------------|-------------|
| | | Sal | Son | Ch | Sok | Had |
| <i>N. diversicolor</i> | Wet | 3.33 ± 1.63 | 3.67 ± 1.63 | 4.67 ± 2.88 | 2.17 ± 1.17 | 2.00 ± 1.41 |
| | Dry | 0.17 ± 0.41 | 0.50 ± 0.55 | 0.50 ± 0.55 | 0.17 ± 0.41 | 0.17 ± 0.41 |
| <i>N. virens</i> | Wet | 3.00 ± 1.41 | 4.33 ± 2.34 | 5.00 ± 3.63 | 3.33 ± 1.75 | 1.17 ± 0.75 |
| | Dry | 0.17 ± 0.41 | 0.33 ± 0.52 | 0.50 ± 0.84 | 0.33 ± 0.52 | 0.17 ± 0.41 |
| <i>N. falsa</i> | Wet | 3.50 ± 1.41 | 3.17 ± 2.48 | 2.83 ± 1.72 | 2.67 ± 0.82 | 2.67 ± 0.75 |
| | Dry | 0.33 ± 0.52 | 0.17 ± 0.41 | 0.33 ± 0.52 | 0.17 ± 0.41 | 0.17 ± 0.41 |
| <i>N. pelagica</i> | Wet | 2.33 ± 1.75 | 4.33 ± 3.01 | 2.50 ± 0.84 | 1.50 ± 1.22 | 2.00 ± 1.41 |
| | Dry | 0.17 ± 0.41 | 0.17 ± 0.41 | 0.17 ± 0.41 | 0.17 ± 0.41 | 0.33 ± 0.52 |

Table 3. Results of PCA, % contribution of variables. (* corresponding to main contributor variables for respective axis).

| | Axis 1 | Axis 2 |
|----------------------------|--------------------|--------------------|
| Latitude | -0.13134337 | -0.32285417* |
| Temperature | -0.09632254 | 0.35198510* |
| pH | -0.29063767* | 0.11695414 |
| Turbidity | 0.28640544* | 0.09483034 |
| Suspended solids | 0.27546571* | 0.09483034 |
| DO | -0.28778310* | 0.02860306 |
| OS | -0.27641592* | 0.05577088 |
| BOD | 0.12987322 | 0.40140900 |
| COD | 0.12342219 | 0.40448400* |
| NO ₃ | 0.29548560* | -0.08731403 |
| NO ₂ | 0.23049280* | -0.28339433* |
| NH ₄ | 0.21470742 | -0.30916874* |
| SiO ₂ | 0.22935553 | -0.28914028* |
| PO ₄ | 0.20500567 | 0.18072309 |
| Chl. <i>a</i> | -0.20892112 | -0.05833627 |
| <i>Nereis diversicolor</i> | 0.29443755* | -0.08678460 |
| <i>Nereis falsa</i> | 0.13405576 | 0.21131256 |
| <i>Nereis virens</i> | 0.27850797* | 0.09526788 |
| <i>Nereis pelagica</i> | 0.18088077 | 0.21739028 |

Sites Sokhra and Hadjaj have low polychaete abundances, but high pH, OS, DO chlorophyll “a” and latitude. Site Cheliff estuary has high SiO₂, NH₄, NO₂, and NO₃ *N. diversicolor* and *N. virens* values. Salamandre and Sonactere have high BOD, COD, PO₄, suspended solids, turbidity, and abundance of *N. pelagica* and *N. falsa* (figure 3, table 3). The results revealed that reported species do not have niche overlap, and in consequence, would have not interspecific competence. (P < 0.05).

The sites -located at East of the Cheliff Estuary with high oxygen and chlorophyll levels have no Polychaeta abundances (figure. 3). The reported species would be at different environmental parameters (table 3) probably owing to *i*) the spring bloom in May and autumn bloom in November [37] *ii*) the weak sedimentary transit depending to the wave attacks in these zones, forming different nature of sediment which was Gravel in Sokhra site (57%) and Sand fine and coarse (68%) in Hadjaj site (table 1), *iii*) to the high depths in the Eastern coast comparing to the center and western part, and finally, *iv*) to the vigorous artisanal fishing activities in these areas which mainly use Annelida for this coastal activities according to our interview with the fishermen.

In the Cheliff Estuary, *N. diversicolor* and *N. virens* are associated with high SiO₂, NH₄, NO₂, and NO₃ values (figure 3), probably owing to *i*) the increases in nutrient concentrations (N, P, and Si) depending on the flow of water resources in the Cheliff Basin and soil leaching [38] which are high in wet periods (winter mixing in December) and are low in dry periods (May), *ii*) the strong sedimentary transit depending to the healthy coastal circulation (winter mixing in December and summer upwelling-stratification in August) in this zone, forming the nature of muddy sediment (89%) in the Cheliff Estuary site (table 1), *iii*) to the low depths in the estuary area comparing to the Eastern and western part, and finally, *iii*) to the richness of this area with Annelida predators species such as shrimps (red, white, and grey), lobsters and langoustines.

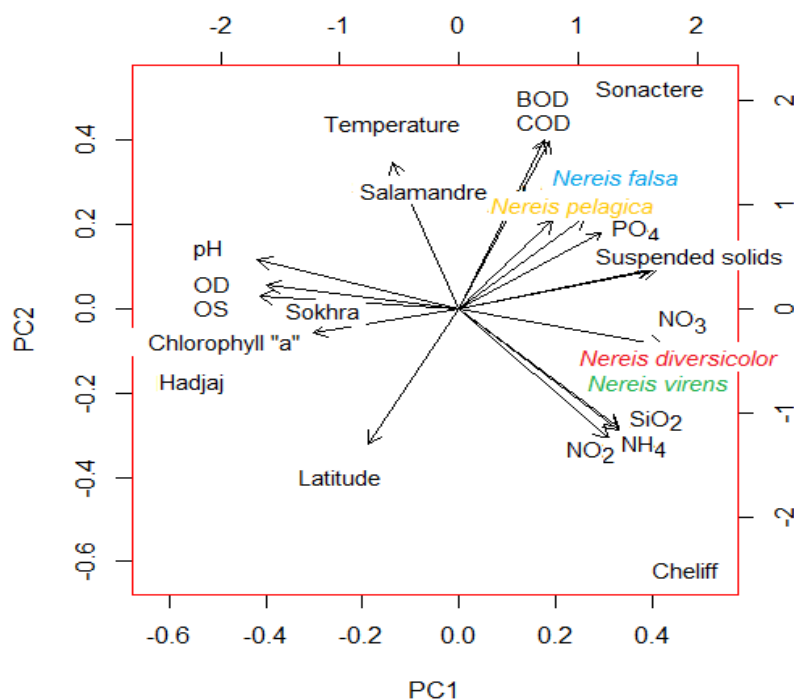


Figure 3. Results of the PCA performed for the physicochemical and biological parameters of the studied sites.

Table 4. Results of null model niche sharing for studied sites.

| Mean Index | Observed index | The variance of the simulated index | P |
|------------|----------------|-------------------------------------|----------|
| 0.55514 | 0.38959 | 0.002187 | 0.00600* |

In the sites located at West of the Cheliff Estuary, *N. pelagica* and *N. falsa* are associated with high BOD, COD, PO₄, turbidity, suspended solids, and turbidity values (figure 3). probably owing to *i*) the robust sedimentary transit depending to the wave attacks in these zones (figure 2), forming Silty sediment in the Sonactere site (78%) and Sandy (fine and coarse) sediment (74%) in Salamandre site (figure 2, table 1), *ii*) the increases in suspender and organic matter concentrations (BOD, COD, PO₄,

turbidity, suspended solids, and turbidity) linked to the flow of water resources in the Cheliff Basin and soil leaching, and which are high in wet periods and are low in dry periods [15], because the two sites are close to Cheliff Estuary zone (less than 15 km), *iii*) combined with the very high anthropic impacts due to the socioeconomic activities implemented in the coastal region -especially in the last decades-, such as tourism [39-40], agri-food industry, marine transport, and finally, *iv*) to the richness of this area with Annelida predators species such as red mullet, whiting, sole, and ray.

The results suggest in this scenario. The reported Polychaeta species have a different ecological niche (table 4), with the Polychaeta community behavior depending on the fluxes and regulating factors [41]. This condition includes the physical-chemical impact of water quality of the Cheliff River on the coastal ecosystem [12, 15], the coastal water circulation (currents), and the intensity of fishery and industry activities in the Estuary water and Western Coast waters. Moreover, alterations to the habitat caused by the cumulation of sediment and deposition were also expected, affecting nutrient concentrations and Annelida assemblage [42, 43]. High turbidity is often a sign of pollution but can also be natural like silt, planktonic developments, and sand [15, 44, 45].

Conclusion

This article focused on the importance of Annelida for nutrient dynamics in the surface coastal waters of the Mediterranean Sea with relation to eutrophication. The degree of faunal impact on such processes varies depending on faunal assemblage and density, especially with a higher abundance of *Nereis virens* compared to other species. This study inferred that coastal marine annelids in these regions are reduced in quantities probably due to high Physico-chemical parameters and biotic factors of chlorophyll a. This situation is perhaps caused by human stressors such as domestic and agricultural activities around these coastal water bodies as eutrophication. However, it is surprising to observe some exceptions of some Annelids such as *N. pelagica*, and *N. falsa* thriving very well in regions with extreme physiological conditions. Although, the bioturbated muddy sediment increased the NH released compared to the sandy sediment that agrees with our results. The effect of aquatic macrofaunal activities on sediment-water nutrient dynamics results showed a higher N:P ratio of the sediment-water flux. Especially when the sediment-water were compared without the macro-organisms and through bioturbation loss from the aquatic organism. Ultimately, there is this study to confirm the interactions between biodiversity health and abundance with environmental factors influenced by anthropogenic stressors.

References

1. S. Grimes, Z. Boutiba, A. Bakalem, M. Bouderbala, et al, Biodiversité marine et littorale algérienne. Oran: Université d'Es Senia-Oran (2003).
2. H. Bazairi, S. Ben Haj, F. Boero, D. Cebrian, S. De Juan, A. Limam, J. Lleonart, G. Torchia, C. Rais, The Mediterranean Sea Biodiversity: state of the ecosystems, pressures, impacts, and future priorities, UNEP-MAP RAC/SPA, Ed. RAC/SPA, Tunis (2010).
3. M. Benaissa, O. Rouane-Hacene, Z. Boutiba, M.E. Guibbolini-Sabatier, C.R.D. Faverney, Ecotoxicological impact assessment of the brine discharge from a desalination plant in the marine waters of the Algerian west coast, using a multi-biomarker approach in a limpet, *Patella rustica*. *Environmental Science and Pollution Research* 24 (31) (2017) 24521–24532; <https://doi.org/10.1007/s11356-017-0081-4>

4. C. Liquete, C. Piroddi, D. Macías, J.N. Druon, G. Zulian, Ecosystem services sustainability in the Mediterranean Sea: assessment of status and trends using multiple modeling approaches. *Scientific Reports*, 6 (2016) 34-162.
5. T. Ghodbani, Environnement et littoralisation de l'Ouest algérien. *Revue Algérien d'Anthropologie et de Sciences Sociales*, (2010) (50) 53–60.
6. T. Ghodbani, F. Berrahi-Midoun, La littoralisation dans l'Ouest algérien : analyse multiscale des interactions hommes-espaces-écosystèmes. *Espace Populations Sociétés*, (2013), 231–243.
7. T. Ghodbani, O. Kansab, A. Kouti, Développement du tourisme balnéaire en Algérie face à la problématique de protection des espaces littoraux. Le cas des côtes mostaganemoises. *Études Caribéennes*, (2016), 33–34.
8. M. Coll, C. Piroddi, J. Steenbeek, K. Kaschner, F. Ben Rais Lasram, J. Aguzzi, et al., The Biodiversity of the Mediterranean Sea: Estimates, Patterns, and Threats. *PLoS ONE* 5(8) (2010) e11842; doi.org/10.1371/journal.pone.0011842
9. A. Boukhemkhem, Integrated Coastal Zone Management (ICZM) Approach: Algerian National Strategy Case. *Revue Des Sciences Économiques de Gestion et de Commerce*, 33 (2016), 69–91.
10. É. Coudert, M. Larid, IMAGINE: A set of tools and methods to assist integrated coastal zone management in the Mediterranean, Final Report. Sophia Antipolis (2011).
11. M. Scoullou, A. Roniotes, T. Vlachogianni, The ENPI Horizon 2020 Capacity Building/ Mediterranean Environment Programme to depollute the Mediterranean by the year 2020 (ENPI H2020 CB/MEP). *Reviews in Environmental Science and Bio/Technology*, 11(1) (2012), 19–25.
12. F. Kies, M. Monge-Ganuzas, P. De Los Rios, I. Elegbede & C. Corselli, C, Integrated Coastal Zone Management (ICZM) Framework and Ecosystem Approach: eutrophication phenomenon at the Mediterranean Sea. *Bulletin de la Société Royale des Sciences de Liège* [En ligne], Volume 89 (2020) 55-73, <https://popups.uliege.be:443/0037-9565/index.php?id=9493>
13. H. K. Dean, The use of polychaetes (Annelida) as indicator species of marine pollution: A review. *Rev. Biol. Trop. (Int. J. Trop. Biol)*, 56 (2008) 11–38.
14. L. G. Serrano Samaniego, Distribution of soft-bottom Polychaetes assemblages at different scales in shallow waters of the Northern Mediterranean Spanish Coast. University Politecnica of Catalunya, (2012), 172p.
15. F. Kies, Contribution to the study of the ecological status of the West Algerian coastal waters within the Water Framework Directive (WFD). Ph.D. thesis, Università Degli Studi di Milano-Bicocca, (2018), <http://hdl.handle.net/10281/207337>
16. Council of the European Communities Directive 2000/60/EC of the European Parliament and of the Council of 23 October 2000 establishing a framework for Community action in the field of water policy. *Official Journal of the European Communities*, L327 (2000) 1-72.
17. S. Gamito, Water Framework Directive: Defining the Ecological Quality Status in Transitional and Coastal Waters, In *Sustainable Use and Development of Watersheds*, (2008) 323–335. Dordrecht: Springer Netherlands
18. T. Daas, M. Younsi, O. Daas-Maamcha, P. Gillet, P. Scaps, Reproduction, population dynamics, and production of *Nereis falsa* (Nereididae: Polychaeta) on the rocky coast of El Kala National Park, Algeria. *Helgolander Marine Research*, 65(2) (2011) 165–173.
19. L. Djouad-Hamdi, Etude de la biologie et de la biochimie des néréidés (Annélides, polychètes) du Littoral Est Algérien. Université Badji Mokhtar-Annaba-(2015).

20. M. Guemouda, Impact de la pollution par les hydrocarbures sur *Perinereis cultrifera* (Annélides, Polychètes) dans le littoral Est-Algérien. Thèse de doctorat, Université de Badji Mokhtar-Annaba- (2014), 300p.
21. Z. Meghlaoui, Stress environnemental et biodiversité des Polychètes dans le littoral Est algérien : Analyse phylogénétique. Badji Mokhtar, Annaba, Algérie, (2014).
22. M. Younsi, Contribution à l'étude de la position taxonomique de *Perinereis cultrifera* au niveau du bassin méditerranéen -Littoral Nord Est Algérien-. Mémoire de Magistère, Université Mentouri Constantine, (2006), p139.
23. M. Younsi, Etude biologique de deux espèces de Polychètes Nereididae du littoral Est Algérien et analyse comparative : biogéographique, morphométrique et biochimique. Thèse de doctorat en biologie, Université Badji Mokhtar-Annaba- (2014) 171p.
24. C. Durou, C. Mouneyrac, C. Amiard-Triquet, Environmental quality assessment in estuarine ecosystems: Use of biometric measurements and fecundity of the ragworm *Nereis diversicolor* (Polychaeta, Nereididae). *Water Research*, 42(8–9) (2008) 2157–2165.
25. P. Gillet, M. Mouloud, C. Durou, B. Deutsch, Response of *Nereis diversicolor* population (Polychaeta, Nereididae) to the pollution impact – Authie and Seine estuaries (France). *Estuarine, Coastal and Shelf Science*, 76(2) (2008) 201–210.
26. S. Grimes, Peuplement benthiques des substrats meubles de la côte Algérienne, Taxonomie, Structure et Statut écologique. Thèse de doctorat, Université d'Oran, (2010) 362p.
27. P. J. W. Olive, J. Fletcher, S. Rees, G. Desrosiers, Interactions of environmental temperature with photoperiod in determining the age at maturity in a semelparous polychaete *Nereis (neanthes) virens* sars. *Journal of Thermal Biology*, 22(6) (1997) 489–497.
28. J.I. Saiz-Salinas, G. Francés-Zubillaga, *Nereis diversicolor*: An Unreliable Biomonitor of Metal Contamination in the “Ría de Bilbao” (Spain). *Marine Ecology*, 18 (1997) 113–125 doi.org/10.1111/j.1439-0485.1997.tb00431
29. A. Aït Alla, P. Gillet, B. Deutsch, H. Bergayou, A. Moukrim Response of *Nereis diversicolor* (Polychaeta, Nereididae) populations to reduced wastewater discharge in the polluted estuary of Oued Souss, the bay of Agadir, Morocco *Estuarine Coastal Shelf Science*. 70 (2006) 633-642. <https://doi:10.1016/j.ecss.2006.01.028>
30. P. Fauvel, Polychètes errantes. In : Faune de France 4. Lechevaliers, Paris ; (1923). 488 pp.
31. P. Fauvel, Polychètes sédentaires. Faune de France, 16 (1927) 1-412.
32. A. Kerfouf, A. Youcef, Z. Boutiba, Distribution of the macrobenthos in the coastal waters in the Gulf of Oran (Western Algeria). *Pakistan Journal of Biological Sciences* 10 (6) (2007) 899-904
33. J. Rodier L'analyse de l'eau, 9e édition, Dunod, Ed. (2009).
34. R Development Core Team, R: A language and environment for statistical computing. (R Foundation for Statistical Computing, Vienna, (2009).
35. B.S. Everitt, T. Hothorn, A handbook of Statistical Analysis using R (1st Edition) (2016). <https://cran.r-project.org/web/packages/HSAUR/HSAUR.pdf> (Accessed 01st December 2017)
36. N.J Gotelli, A.M. Ellison. EcoSimR (2013) 1.00. Available online at: www.uvm.edu/~ngotelli/EcoSim/EcoSim.html
37. F. Kies, A. Kerfouf, Impact of the climate change on the West coast of Algeria: Gulf of Oran, Arzew, and Mostaganem. *Sustainability, Agri, Food, and Environmental Research*, 2(3) (2014a) 1–15.
38. F. Kies, A. Kerkouf, Physico-chemical characterization of surface waters of the west coast of Algeria: Bay of Mostaganem and Cheliff estuary. *Sustainability, Agri, Food and Environmental Research*, 2(4) (2014b) 1-10

39. K. Bouadam, The national strategy of tourism development in Algeria: issues, opportunities, and limitations. *Review of Applied Socio-Economic Research*, (2) (2011) 23p.
40. N. Taibi, Conflict Between Coastal Tourism Development and Sustainability: case of Mostaganem, Western Algeria. *European Journal of Sustainable Development*, 5(4) (2016) 13–24
[doi:10.14207/ejsd.2016.v5n4p13](https://doi.org/10.14207/ejsd.2016.v5n4p13)
41. F. Alonso Pérez, C.G. Castro, Benthic oxygen, and nutrient fluxes in a coastal upwelling system (Ria de Vigo, NW Iberian Peninsula): seasonal trends and regulating factors. *Marine Ecology Progress Series*, 511 (2014) 17–32 <http://dx.doi.org/10.3354/meps10915>
42. B. Christensen, A. Vedel, E. Kristensen, Carbon and nitrogen fluxes in sediment inhabited by suspension-feeding (*Nereis diversicolor*) and non-suspension-feeding (*N. virens*) polychaetes. *Marine Ecology Progress Series*, 192 (2000) 203–217.
43. A. Engelsén, Links between macroalgal mats, fauna and sediment biogeochemistry, Doctoral thesis, Göteborgs University (2008).
44. J. Garnier, G. Billen, J. Némery, M. Sebilo, Transformation of nutrients (N, P, Si) in the turbidity maximum zone of the Seine estuary and export to the sea. *Estuarine, Coastal and Shelf Science*, 90 (2010) 129-141. [https://doi:10.1016/j.ecss.2010.07.012](https://doi.org/10.1016/j.ecss.2010.07.012)
45. M. Hassi, M. Alouani, M. Faaras and M. Staiti, Qualitative and Quantitative Study of the Spring Phytoplankton Community in the Naïla Lagoon (Moroccan Atlantic Coast). *Journal of Materials and Environmental Science*, 11(6) (2020) 977–87.

(2020) ; <http://www.jmaterenvironsci.com>